









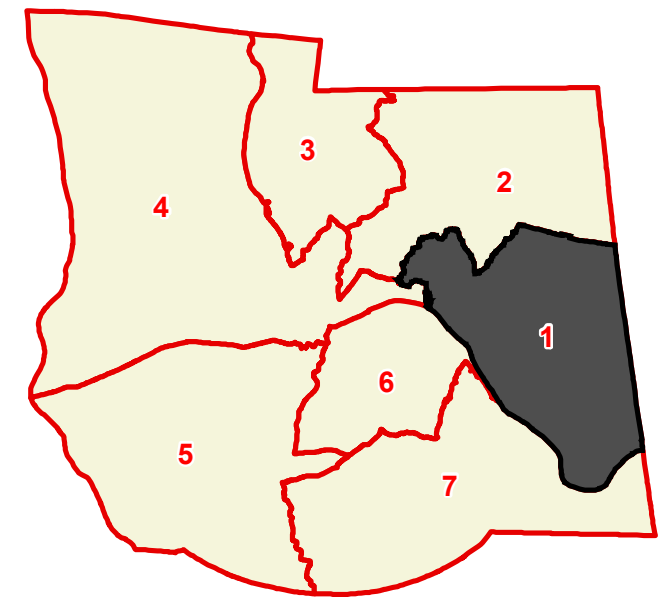


# Stewart County

## County Commission District 1

|                     |       |
|---------------------|-------|
| # OF COMMISSIONERS  | 2     |
| TOTAL POPULATION    | 1,986 |
| DEVIATION           | 35    |
| % DEVIATION         | 1.8%  |
| WHITE POPULATION    | 1,832 |
| % WHITE             | 92.2% |
| BLACK POPULATION    | 9     |
| % BLACK             | 0.5%  |
| OTHER POPULATION    | 145   |
| % OTHER             | 7.3%  |
| HISPANIC POPULATION | 61    |
| % HISPANIC          | 3.1%  |

-  County Commission District
-  Interstates
-  U.S. Highway
-  State Highway
-  Local Roads
-  Railroads
-  Powerline (Incomplete)
-  Stream
-  Lakes / Rivers
-  City, Town



This map is provided as a public service and is for informational purposes only. It is not an endorsement or approval by the Comptroller of the Treasury of any proposed district boundaries contained herein.  
Created On: 8/29/2022

