









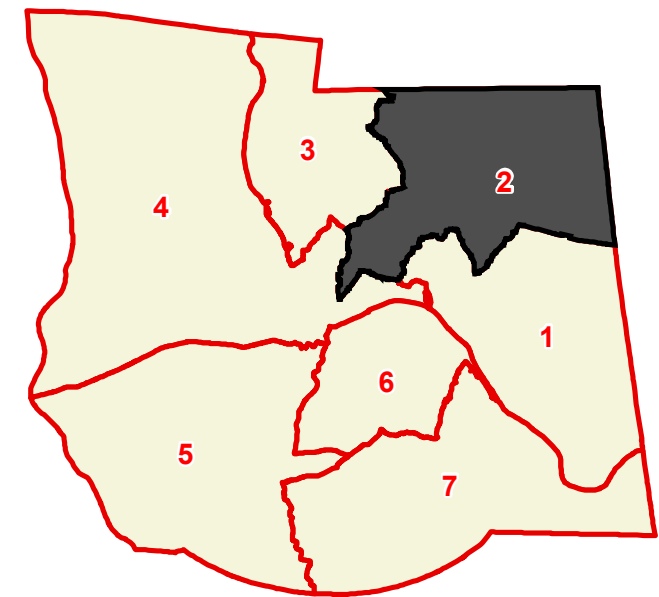


Stewart County

County Commission District 2

# OF COMMISSIONERS	2
TOTAL POPULATION	1,896
DEVIATION	-55
% DEVIATION	-2.8%
WHITE POPULATION	1,753
% WHITE	92.5%
BLACK POPULATION	17
% BLACK	0.9%
OTHER POPULATION	126
% OTHER	6.6%
HISPANIC POPULATION	58
% HISPANIC	3.1%

-  County Commission District
-  Interstates
-  U.S. Highway
-  State Highway
-  Local Roads
-  Railroads
-  Powerline (Incomplete)
-  Stream
-  Lakes / Rivers
-  City, Town



This map is provided as a public service and is for informational purposes only. It is not an endorsement or approval by the Comptroller of the Treasury of any proposed district boundaries contained herein.
Created On: 8/29/2022

