









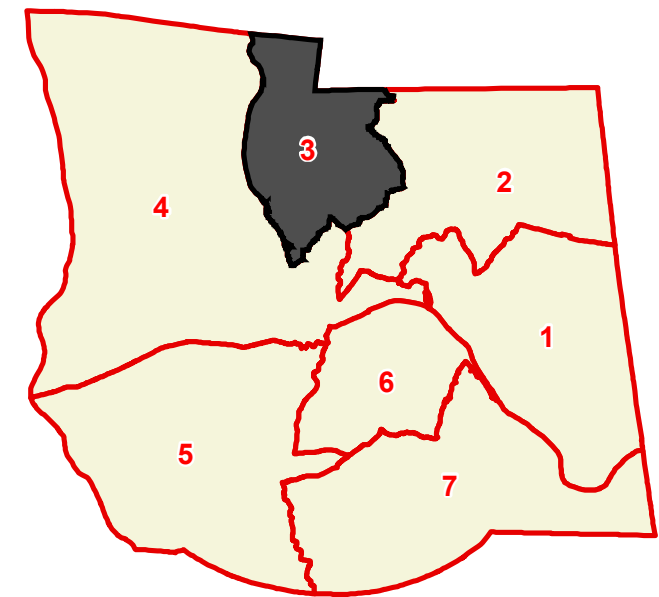


Stewart County

County Commission District 3

# OF COMMISSIONERS	2
TOTAL POPULATION	1,975
DEVIATION	24
% DEVIATION	1.2%
WHITE POPULATION	1,821
% WHITE	92.2%
BLACK POPULATION	2
% BLACK	0.1%
OTHER POPULATION	152
% OTHER	7.7%
HISPANIC POPULATION	43
% HISPANIC	2.2%

-  County Commission District
-  Interstates
-  U.S. Highway
-  State Highway
-  Local Roads
-  Railroads
-  Powerline (Incomplete)
-  Stream
-  Lakes / Rivers
-  City, Town



This map is provided as a public service and is for informational purposes only. It is not an endorsement or approval by the Comptroller of the Treasury of any proposed district boundaries contained herein.
Created On: 8/29/2022

