









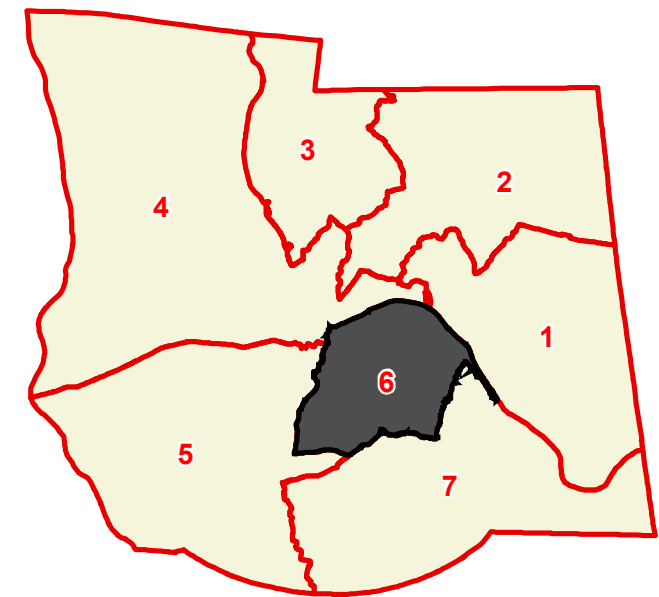


Stewart County

County Commission District 6

# OF COMMISSIONERS	2
TOTAL POPULATION	1,949
DEVIATION	-2
% DEVIATION	-0.1%
WHITE POPULATION	1,795
% WHITE	92.1%
BLACK POPULATION	27
% BLACK	1.4%
OTHER POPULATION	127
% OTHER	6.5%
HISPANIC POPULATION	31
% HISPANIC	1.6%

-  County Commission District
-  Interstates
-  U.S. Highway
-  State Highway
-  Local Roads
-  Railroads
-  Powerline (Incomplete)
-  Stream
-  Lakes / Rivers
-  City, Town



This map is provided as a public service and is for informational purposes only. It is not an endorsement or approval by the Comptroller of the Treasury of any proposed district boundaries contained herein.
Created On: 8/29/2022

