









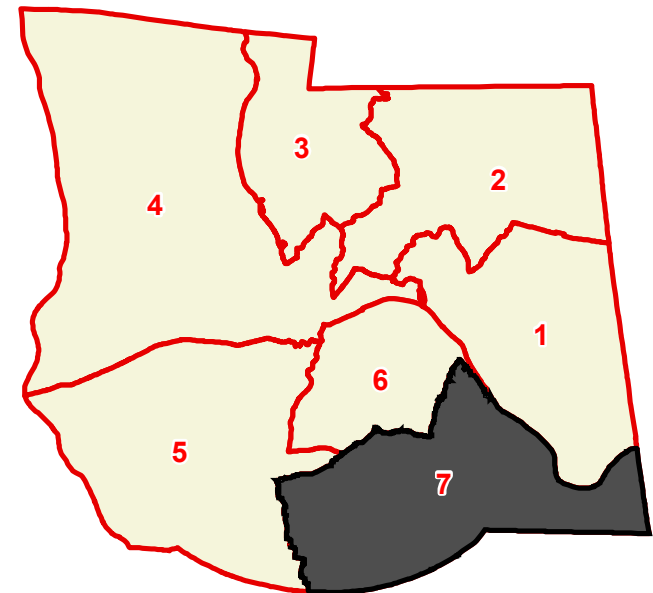


Stewart County

County Commission District 7

# OF COMMISSIONERS	2
TOTAL POPULATION	1,974
DEVIATION	23
% DEVIATION	1.2%
WHITE POPULATION	1,744
% WHITE	88.3%
BLACK POPULATION	67
% BLACK	3.4%
OTHER POPULATION	163
% OTHER	8.3%
HISPANIC POPULATION	40
% HISPANIC	2%

-  County Commission District
-  Interstates
-  U.S. Highway
-  State Highway
-  Local Roads
-  Railroads
-  Powerline (Incomplete)
-  Stream
-  Lakes / Rivers
-  City, Town



This map is provided as a public service and is for informational purposes only. It is not an endorsement or approval by the Comptroller of the Treasury of any proposed district boundaries contained herein.
Created On: 8/29/2022